

**NOTES:**

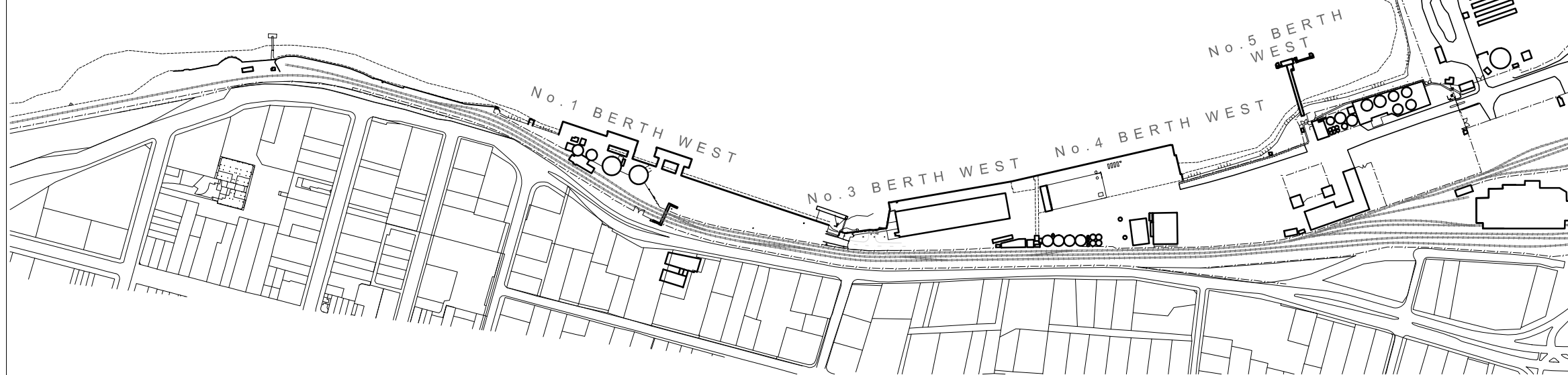
- THE FOLLOWING DRAWINGS ARE DERIVED FROM:
  - REFERENCE DRAWINGS AS LISTED ON DRG: 6A0000-2420-STW-ESC-0008
  - DETAIL SURVEY:
    - 44135 27-06-2019
    - 44480 13-09-2019
  - DIAL BEFORE YOU DIG
- UNLESS NOTED OTHERWISE THE LOCATION AND DEPTH OF UNDERGROUND SERVICES SHOWN ARE APPROXIMATE ONLY AND THE EXACT LOCATION, DEPTH AND EXTENT OF SERVICES SHALL BE VERIFIED WITH THE APPROPRIATE AUTHORITY, LOCATED, MARKED AND PROTECTED AS REQUIRED.
- THE APPROPRIATE DUTY OF CARE RESPONSIBILITIES AND OPERATIONAL PROTOCOLS ESTABLISHED BY THE RELEVANT AUTHORITIES SHALL BE ADHERED TO. THIS INCLUDES RESTRICTIONS TO EXCAVATION AND OTHER CONSTRUCTION ACTIVITY IN CLOSE PROXIMITY TO EXISTING SERVICES, INFRASTRUCTURE AND OPERATIONAL CONSTRAINTS.
- THE FOLLOWING DRAWING SET MUST ONLY BE DISTRIBUTED IN FULL COLOUR. TASPOTS ACCEPTS NO LIABILITY ARISING FROM FAILURE TO COMPLY WITH THIS REQUIREMENT.
- THESE DRAWINGS ARE ONLY INTENDED TO SHOW CABLE LOCATIONS, FOR THE PURPOSE OF EXCAVATIONS, REFER TO TELSTRA DIAL BEFORE YOU DIG DATA FOR CABLE JOINING PITS, CABLE TYPES, EXCHANGES AND OTHER ASSOCIATED DETAILS.
- DATA SUPPLIED BY NBN CO COULD NOT BE INTERPRETED, THUS EXTENT OF FIBRE OPTIC NETWORK IS NOT SHOWN.

**LINETYPE LEGEND:**

- TELECOMMUNICATIONS CABLE ROUTE
- FIBRE OPTIC CABLE ROUTE
- REDUNDANT/ INACTIVE SERVICE
- TASPOTS PROPERTY BOUNDARY

**SYMBOLS LEGEND**

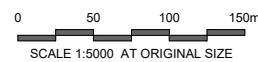
	COMMS PIT
	TELSTRA TURRET 'X' DENOTES ID
	ADDITIONAL NOTES STORED WITHIN CAD FILE



Horizontal datum shall be to Geocentric Datum of Australia 1994 (GDA94) Zone 55.  
 All levels within TasPorts property shall be nominated relative to Chart Datum (CD), which is Lowest Astronomical Tide (LAT).  
 The Chart Datum (CD) is 1.97m below the Australian Height Datum (AHD).  
 To convert between AHD and CD a factor of 1.97 must be applied. i.e. AHD 15.268m = CD (LAT) 17.238m

REV	DESCRIPTION	DRAWN	CHECKED	APRVD	DATE
A	ISSUED FOR INFORMATION	NJE	PB	SWH	27-05-20

**INFORMATION**  
NOT FOR CONSTRUCTION



These designs, plans and specifications and the copyright therein are the property of Tasmanian Ports Corporation Pty Ltd and must not be used, reproduced or copied wholly or in part without the written permission of Tasmanian Ports Corporation Pty Ltd.



DRAWN	N. EBERHARDT	22-05-2020
DESIGNED		
DESIGN CHECK		
APPROVED		
SIGNED		DATE

**DEVONPORT EAST RECONFIGURATION**  
**SITE-WIDE**  
**EXISTING IT & COMMUNICATIONS**  
**LOCALITY PLAN & LEGEND**

SCALE	DATUM	PAPER
1:5000	CHART (LAT)	A3
SHEET 1 OF 8		
DRAWING NUMBER	REVISION	
6A0000-2420-STW-ESC-0001	A	



0002	0004
0003	0005

INDEX TO ADJOINING MAPS

Horizontal datum shall be to Geocentric Datum of Australia 1994 (GDA94) Zone 55.  
 All levels within TasPorts property shall be nominated relative to Chart Datum (CD), which is Lowest Astronomical Tide (LAT).  
 The Chart Datum (CD) is 1.97m below the Australian Height Datum (AHD).  
 To convert between AHD and CD a factor of 1.97 must be applied. i.e. AHD 15.268m = CD (LAT) 17.238m.

A ISSUED FOR INFORMATION		NJE	PB	SWH	27-05-20
REV	DESCRIPTION	DRAWN	CHECKED	APRVD	DATE

**INFORMATION NOT FOR CONSTRUCTION**

SCALE 1:1000 AT ORIGINAL SIZE

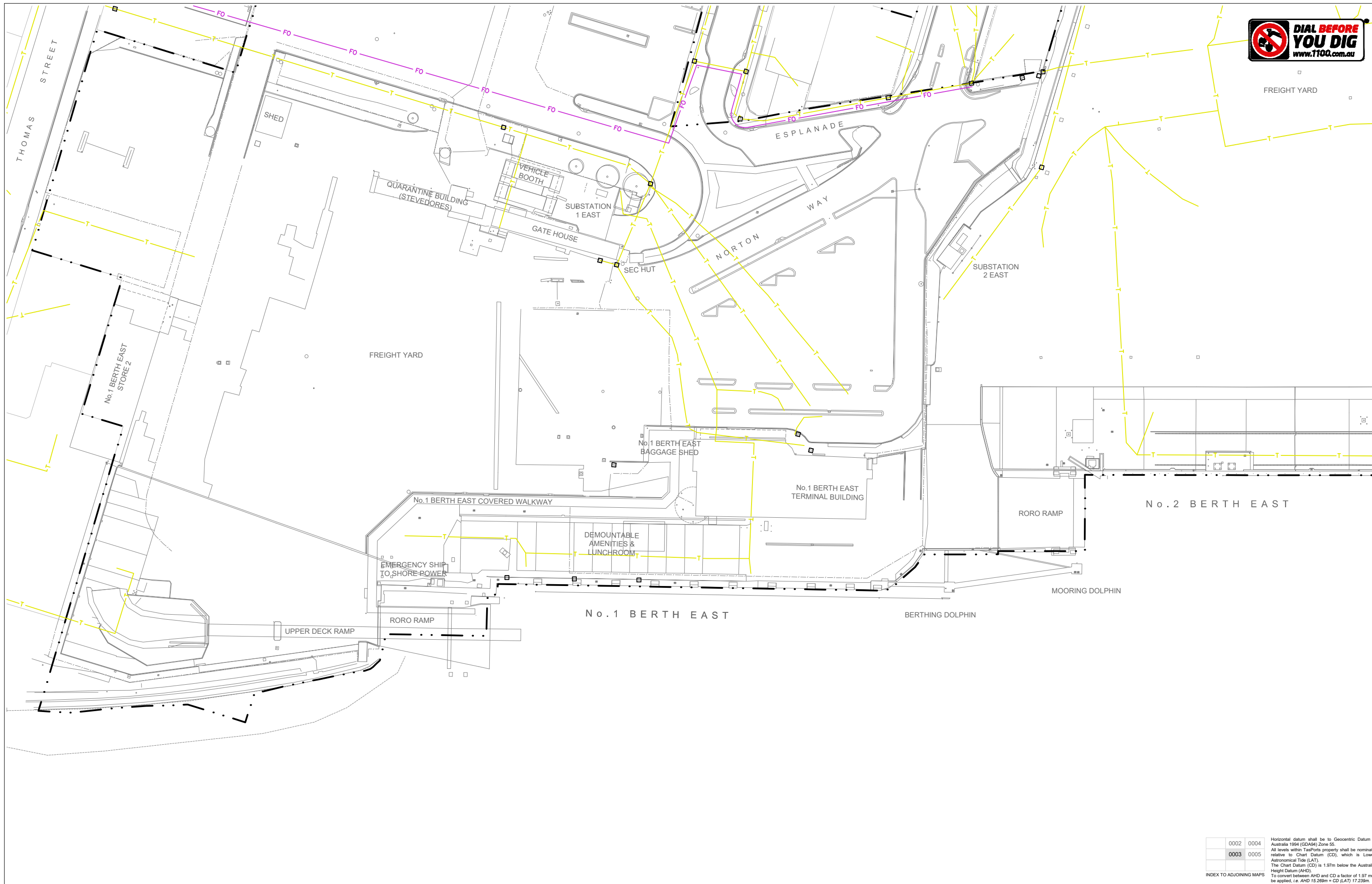
These designs, plans and specifications and the copyright therein are the property of Tasmanian Ports Corporation Pty Ltd and must not be used, reproduced or copied wholly or in part without the written permission of Tasmanian Ports Corporation Pty Ltd.



DRAWN	N. EBERHARDT	22-05-2020
DESIGNED		
DESIGN CHECK		
APPROVED		
SIGNED		DATE

**DEVONPORT EAST RECONFIGURATION  
 SITE-WIDE  
 EXISTING IT & COMMUNICATIONS  
 ENLARGED PLAN**

SCALE	DATUM	PAPER
1:1000	CHART (LAT)	A3
SHEET 2 OF 8		
DRAWING NUMBER	REVISION	
6A0000-2420-STW-ESC-0002	A	

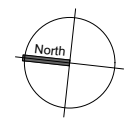


0002	0004	Horizontal datum shall be to Geocentric Datum of Australia 1994 (GDA94) Zone 55. All levels within TasPorts property shall be nominated relative to Chart Datum (CD), which is Lowest Astronomical Tide (LAT). The Chart Datum (CD) is 1.97m below the Australian Height Datum (AHD). To convert between AHD and CD a factor of 1.97 must be applied. i.e. AHD 15.268m = CD (LAT) 17.238m.
0003	0005	

REV	DESCRIPTION	DRAWN	CHECKED	APRVD	DATE
A	ISSUED FOR INFORMATION	NJE	PB	SWH	27-05-20

**INFORMATION NOT FOR CONSTRUCTION**

SCALE 1:1000 AT ORIGINAL SIZE



These designs, plans and specifications and the copyright therein are the property of Tasmanian Ports Corporation Pty Ltd and must not be used, reproduced or copied wholly or in part without the written permission of Tasmanian Ports Corporation Pty Ltd.



DRAWN	N. EBERHARDT	22-05-2020
DESIGNED		
DESIGN CHECK		
APPROVED		
SIGNED		DATE

**DEVONPORT EAST RECONFIGURATION SITE-WIDE EXISTING IT & COMMUNICATIONS ENLARGED PLAN**

SCALE	DATUM	PAPER
1:1000	CHART (LAT)	A3
SHEET 3 OF 8		
DRAWING NUMBER	REVISION	
6A0000-2420-STW-ESC-0003	A	

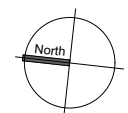


Horizontal datum shall be to Geocentric Datum of Australia 1994 (GDA94) Zone 55.  
 All levels within TasPorts property shall be nominated relative to Chart Datum (CD), which is Lowest Astronomical Tide (LAT).  
 The Chart Datum (CD) is 1.97m below the Australian Height Datum (AHD).  
 To convert between AHD and CD a factor of 1.97 must be applied. i.e. AHD 15.268m = CD (LAT) 17.238m.

A ISSUED FOR INFORMATION		NJE	PB	SWH	27-05-20
REV	DESCRIPTION	DRAWN	CHECKED	APRVD	DATE

**INFORMATION NOT FOR CONSTRUCTION**

SCALE 1:1000 AT ORIGINAL SIZE



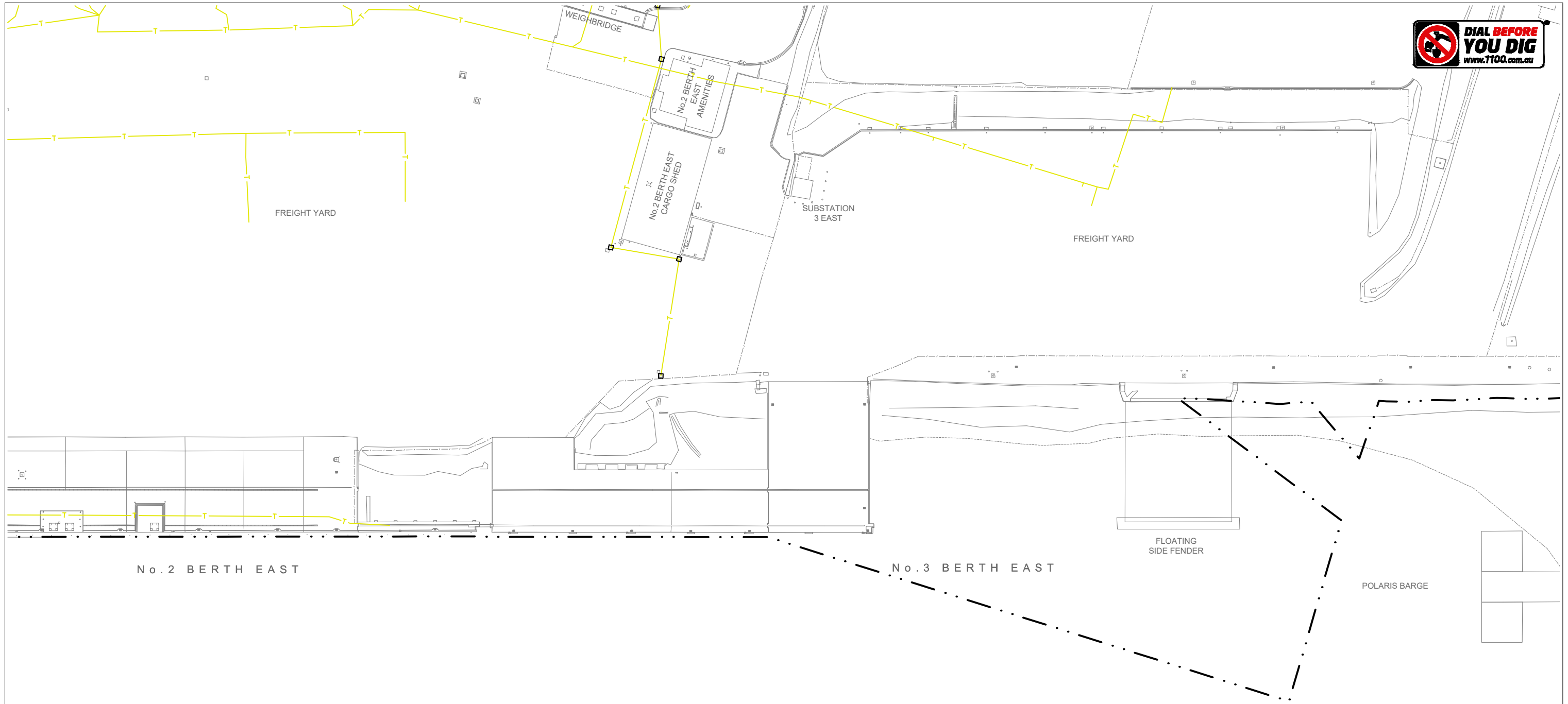
These designs, plans and specifications and the copyright therein are the property of Tasmanian Ports Corporation Pty Ltd and must not be used, reproduced or copied wholly or in part without the written permission of Tasmanian Ports Corporation Pty Ltd.



DRAWN	N. EBERHARDT	22-05-2020
DESIGNED		
DESIGN CHECK		
APPROVED		
SIGNED		DATE

**DEVONPORT EAST RECONFIGURATION SITE-WIDE EXISTING IT & COMMUNICATIONS ENLARGED PLAN**

SCALE	DATUM	PAPER
1:1000	CHART (LAT)	A3
SHEET 4 OF 8		
DRAWING NUMBER	REVISION	
6A0000-2420-STW-ESC-0004	A	

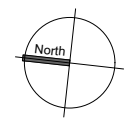


0002	0004	0006	Horizontal datum shall be to Geocentric Datum of Australia 1994 (GDA94) Zone 55. All levels within TasPorts property shall be nominated relative to Chart Datum (CD), which is Lowest Astronomical Tide (LAT). The Chart Datum (CD) is 1.97m below the Australian Height Datum (AHD). To convert between AHD and CD a factor of 1.97 must be applied. i.e. AHD 15.268m = CD (LAT) 17.238m.
0003	0005	0007	
INDEX TO ADJOINING MAPS			

A ISSUED FOR INFORMATION		NJE	PB	SWH	27-05-20
REV	DESCRIPTION	DRAWN	CHECKED	APRVD	DATE

**INFORMATION NOT FOR CONSTRUCTION**

SCALE 1:1000 AT ORIGINAL SIZE



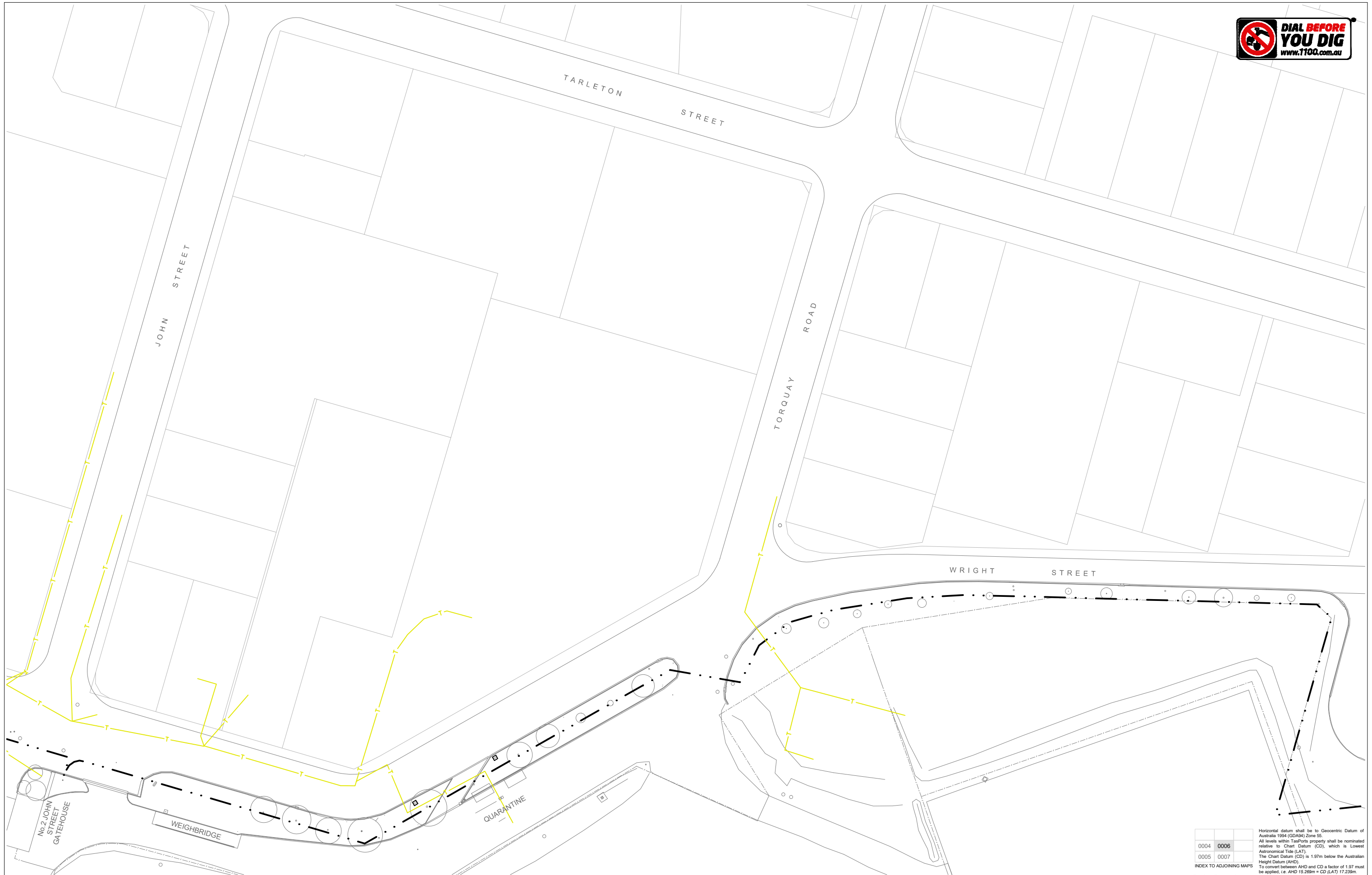
These designs, plans and specifications and the copyright therein are the property of Tasmanian Ports Corporation Pty Ltd and must not be used, reproduced or copied wholly or in part without the written permission of Tasmanian Ports Corporation Pty Ltd.



DRAWN	N.EBERHARDT	22-05-2020
DESIGNED		
DESIGN CHECK		
APPROVED		
SIGNED		DATE

**DEVONPORT EAST RECONFIGURATION SITE-WIDE EXISTING IT & COMMUNICATIONS ENLARGED PLAN**

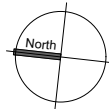
SCALE	DATUM	PAPER
1:1000	CHART (LAT)	A3
SHEET 5 OF 8		
DRAWING NUMBER	REVISION	
6A0000-2420-STW-ESC-0005	A	



Horizontal datum shall be to Geocentric Datum of Australia 1994 (GDA94) Zone 55.  
 All levels within TasPorts property shall be nominated relative to Chart Datum (CD), which is Lowest Astronomical Tide (LAT).  
 The Chart Datum (CD) is 1.97m below the Australian Height Datum (AHD).  
 To convert between AHD and CD a factor of 1.97 must be applied. i.e. AHD 15.268m = CD (LAT) 17.238m.

REV	DESCRIPTION	DRAWN	CHECKED	APRVD	DATE
A	ISSUED FOR INFORMATION	NJE	PB	SWH	27-05-20

**INFORMATION  
NOT FOR CONSTRUCTION**



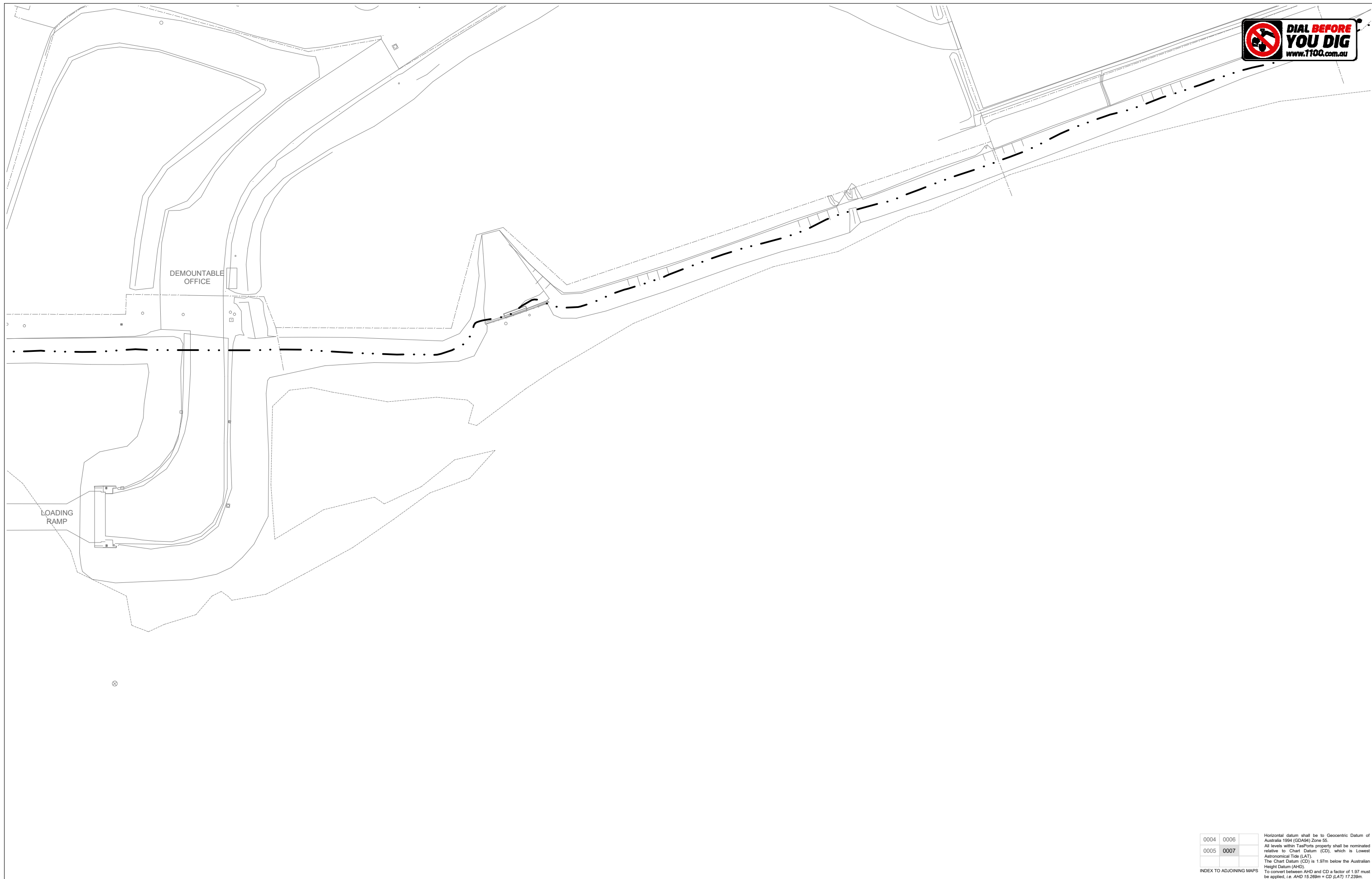
These designs, plans and specifications and the copyright therein are the property of Tasmanian Ports Corporation Pty Ltd and must not be used, reproduced or copied wholly or in part without the written permission of Tasmanian Ports Corporation Pty Ltd.



DRAWN	N. EBERHARDT	22-05-2020
DESIGNED		
DESIGN CHECK		
APPROVED		
SIGNED		DATE

**DEVONPORT EAST RECONFIGURATION  
SITE-WIDE  
EXISTING IT & COMMUNICATIONS  
ENLARGED PLAN**

SCALE	DATUM	PAPER
1:1000	CHART (LAT)	A3
SHEET 6 OF 8		
DRAWING NUMBER	REVISION	
6A0000-2420-STW-ESC-0006	A	



0004	0006	
0005	0007	

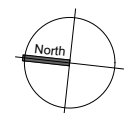
Horizontal datum shall be to Geocentric Datum of Australia 1994 (GDA94) Zone 55.  
 All levels within TasPorts property shall be nominated relative to Chart Datum (CD), which is Lowest Astronomical Tide (LAT).  
 The Chart Datum (CD) is 1.97m below the Australian Height Datum (AHD).  
 To convert between AHD and CD a factor of 1.97 must be applied. i.e. AHD 15.268m = CD (LAT) 17.238m.

INDEX TO ADJOINING MAPS

A ISSUED FOR INFORMATION		NJE	PB	SWH	27-05-20
REV	DESCRIPTION	DRAWN	CHECKED	APRVD	DATE

**INFORMATION**  
NOT FOR CONSTRUCTION

0 10 20 30m  
SCALE 1:1000 AT ORIGINAL SIZE



These designs, plans and specifications and the copyright therein are the property of Tasmanian Ports Corporation Pty Ltd and must not be used, reproduced or copied wholly or in part without the written permission of Tasmanian Ports Corporation Pty Ltd.



DRAWN	N.EBERHARDT	22-05-2020
DESIGNED		
DESIGN CHECK		
APPROVED		
SIGNED		DATE

**DEVONPORT EAST RECONFIGURATION**  
**SITE-WIDE**  
**EXISTING IT & COMMUNICATIONS**  
**ENLARGED PLAN**

SCALE	DATUM	PAPER
1:1000	CHART (LAT)	A3
SHEET 7 OF 8		
DRAWING NUMBER	REVISION	
6A0000-2420-STW-ESC-0007	A	

Drawing No.	Title	Date
<b>Reference Drawing Set</b>		
Archive Drawings		
H-9-42	Marine Board of Devonport; No.2 Berth East; Services; Electrical - Water - Telephone	01-10-1969
K-2-332	Downer Engineering; East Devonport TDP; Optical Fibre Cable; G ETDT WYVE 31 36 F F ETDT 0101	n/a
L-14-326	Chester G Bullock and Associates; Devonport Terminal Re-Development for TT-Line; Ground Floor Power & Comms Services	n/a
L-14-328b	Chester G Bullock and Associates; Devonport Terminal Re-Development for TT-Line; First Floor Power & Comms Services	n/a
L-14-360g	Pitt & Sherry; TT-Line Vehicle Marshalling and Freight Yard Redevelopment (4 Sheets)	28-08-2003
11191-1	Scott Wigg Pty Ltd; Patrick Shipping; Berth No.2 East Container Terminal; Elec. Installation & Distribution; Site Location Plan	01-02-2002

**NOTES:**

1. THE REFERENCE DRAWINGS LISTED ARE FOR INFORMATION ONLY. ADDITIONAL WORKS AND OR CHANGES TO THE DESIGNS ARE POSSIBLE, DOCUMENTS HAVE BEEN UNCONTROLLED FROM ISSUE DATE.
2. IF DISCREPANCIES BETWEEN REFERENCE DRAWINGS (LISTED ABOVE) AND THIS DRAWING SET ARE IDENTIFIED PLEASE NOTIFY TASPORTS REPRESENTATIVE FOR CLARIFICATION.

Horizontal datum shall be to Geocentric Datum of Australia 1994 (GDA94) Zone 55. All levels within TasPorts property shall be nominated relative to Chart Datum (CD), which is Lowest Astronomical Tide (LAT). The Chart Datum (CD) is 1.97m below the Australian Height Datum (AHD). To convert between AHD and CD a factor of 1.97 must be applied. i.e. AHD 15.268m = CD (LAT) 17.238m.

<b>ISSUED FOR INFORMATION</b>					NJE	PB	SWH	27-05-20
REV	DESCRIPTION	DRAWN	CHECKED	APRVD	DATE			

**INFORMATION  
NOT FOR CONSTRUCTION**

These designs, plans and specifications and the copyright therein are the property of Tasmanian Ports Corporation Pty Ltd and must not be used, reproduced or copied wholly or in part without the written permission of Tasmanian Ports Corporation Pty Ltd.



DRAWN	N.EBERHARDT	22-05-2020
DESIGNED		
DESIGN CHECK		
APPROVED		
	SIGNED	DATE

**DEVONPORT EAST RECONFIGURATION  
SITE-WIDE  
EXISTING IT & COMMUNICATIONS  
REFERENCE DRAWING SCHEDULE**

SCALE	DATUM	PAPER
		<b>A3</b>
SHEET <b>8</b> OF <b>8</b>		
DRAWING NUMBER	REVISION	
<b>6A0000-2420-STW-ESC-0008</b>	<b>A</b>	